



Road Running Technical Council USA Track & Field Measurement Certificate



Name of the course Doggie Dash 8k Distance 8km

Location (state) Florida (city) Tallahassee

Type of course: road race calibration track Configuration: Loop

Type of surface: paved 100 % dirt % gravel % grass % track %

Elevation (meters above sea level) Start 19.20m Finish 15.84m Highest 41.14m Lowest 15.24m

Straight line distance between start & finish 140m Drop .42 m/km Separation 1.7 %

Measured by (name, address, phone & e-mail) Bill McGuire, [REDACTED]

[REDACTED]

Race contact (name, address & phone) Chuck Davis, [REDACTED]

[REDACTED]

Measuring Methods: bicycle steel tape electronic distance meter

Number of measurements of entire course: 2 Date(s) when course measured: Dec. 29, 2011

Race date: Mar. 17, 2012 Course certification effective date: Jan. 6, 2012

Replaces: N/A (if applicable) Certification code: FL12004EBM

Notice to Race Director
Use this Certification Code in *all* public
announcements relating to your race.

Be It Officially Noted That

Based on examination of data provided by the above named measurer, the course described above and in the map attached is hereby certified as reasonably accurate in measurement according to the standards adopted by the Road Running Technical Council. If *any* changes are made to the course, this certification becomes void, and the course must then be recertified.

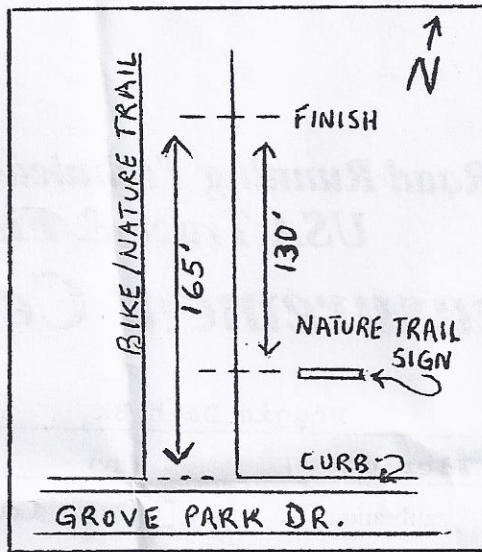
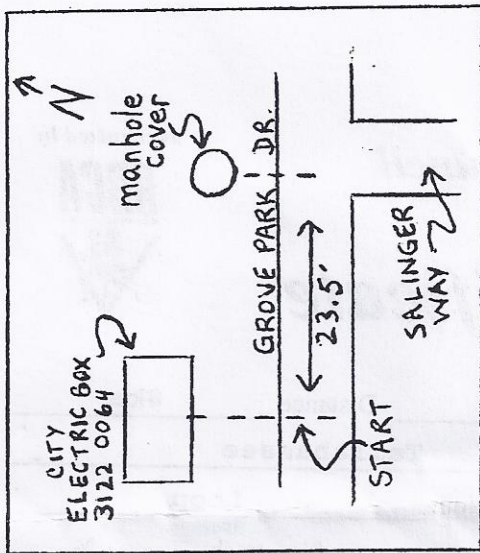
Validation of Course — In the event a National Open Record is set on this course, or at the discretion of USA Track & Field, a validation remeasurement may be required to be performed by a member of the Road Running Technical Council. If such a remeasurement shows the course to be short, then all pending records will be rejected and the course certification will be cancelled.

This certification expires on December 31 in the year 2022

AS NATIONALLY CERTIFIED BY:

Everett McDowell Date: Jan. 15, 2012

Everett McDowell – USATF/RRTC National Certifier
1256 Stony Brook Lane, Dunedin, Fl. 34698 727-644-7608 emcdowell5@tampabay.rr.com



Measured by:
 Bill McGuire
 1978 Setting Sun Trail
 Tallahassee, F. 32303
bmcguire31@centurylink.net

Doggie Dash 8k

Tallahassee, Fl.

Start: directly in line with center of City electric box #3122 0064 on N/NW side of Grove Park Dr. Mark is also 23.5' W/NW of center of manhole cover on N/NW side of Grove Park Dr./Salinger Way intersection.

1 mile: 49' north of sign for Betty Easley Center, 4075 Esplanade.

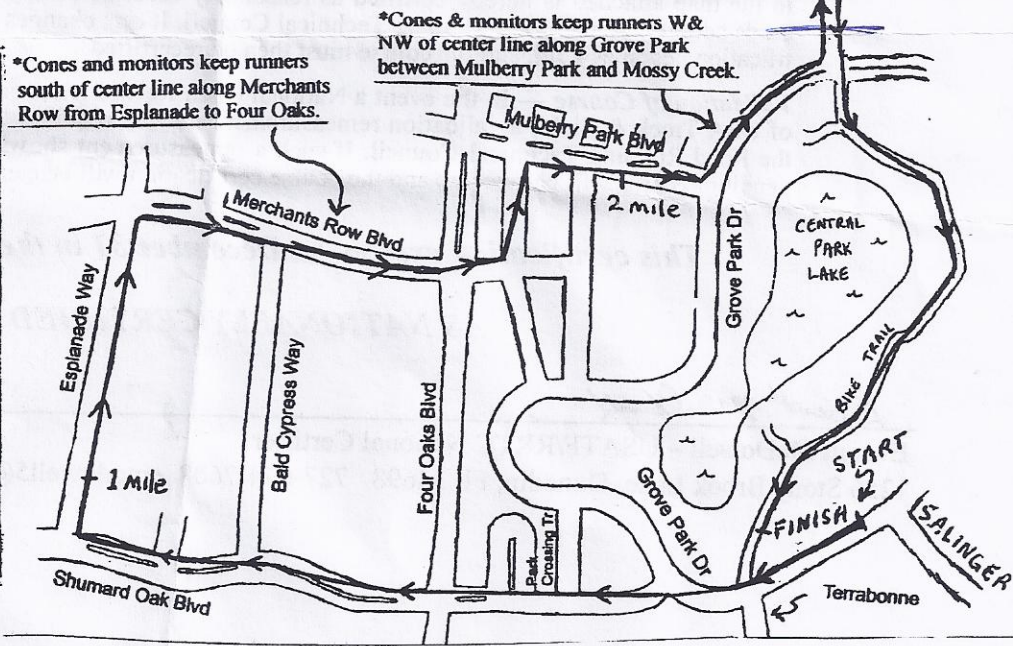
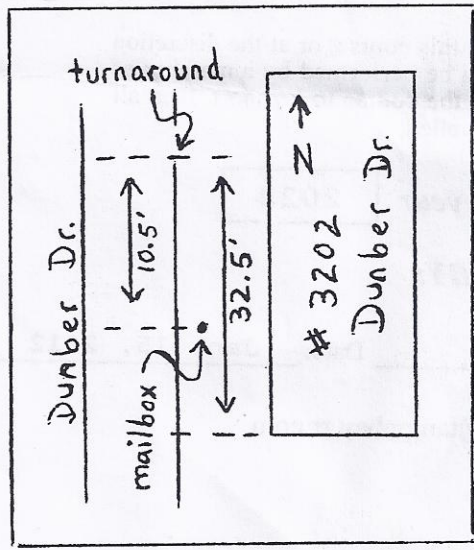
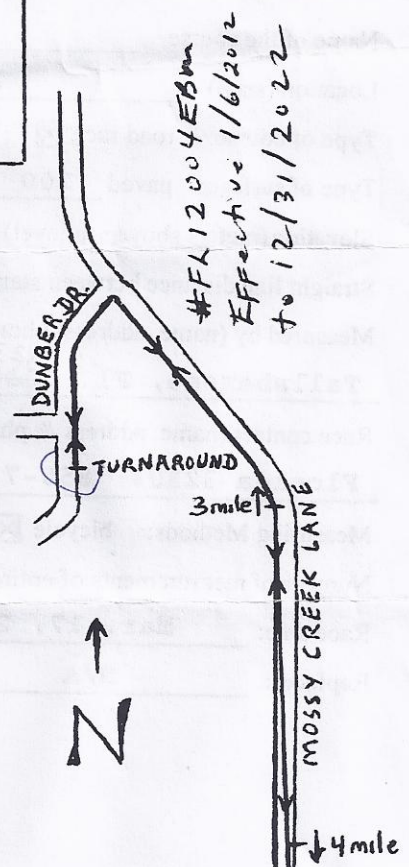
2 mile: along south side of Mulberry Park Blvd., 51.5' east of lamp post on SE corner of Mulberry Park/Chanticleer Ct. intersection.

3 mile: 50' south of mailbox for 3613 Mossy Creek Lane.

Turn: 32.5' north of south wall of 3202 Dunber Dr. Mark is also 10.5' north of mailbox for #3202 Dunber.

4 mile: 37' north of mailbox for 3677 Mossy Creek Lane.

Finish: near south end of Southwood Nature/bike Trail, 165' north of north edge of curb on north side of Grove Park Dr. (near Terrabonne). Mark is also 130' north of Nature Trail sign on east side of path.



*Cones and monitors keep runners south of center line along Merchants Row from Esplanade to Four Oaks.

*Cones & monitors keep runners W& NW of center line along Grove Park between Mulberry Park and Mossy Creek.